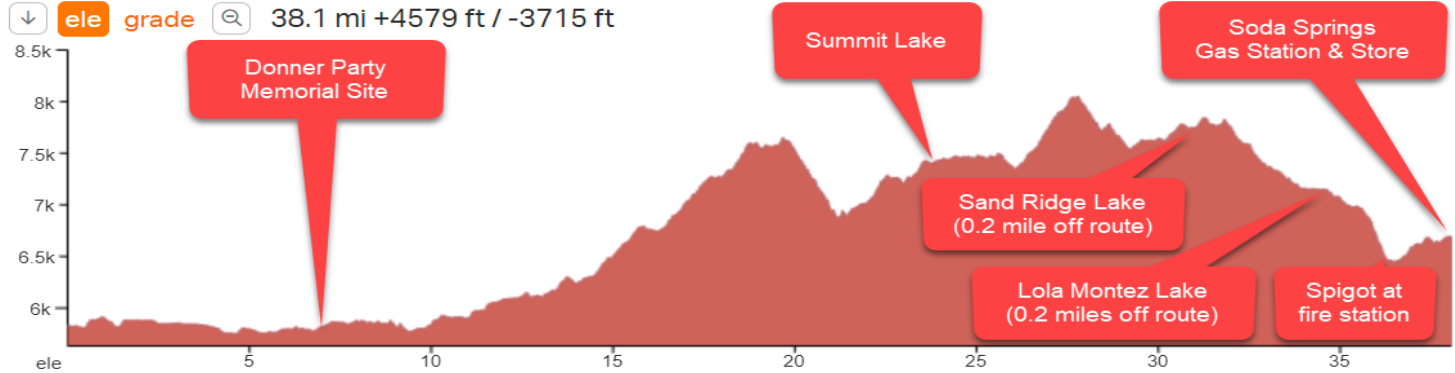


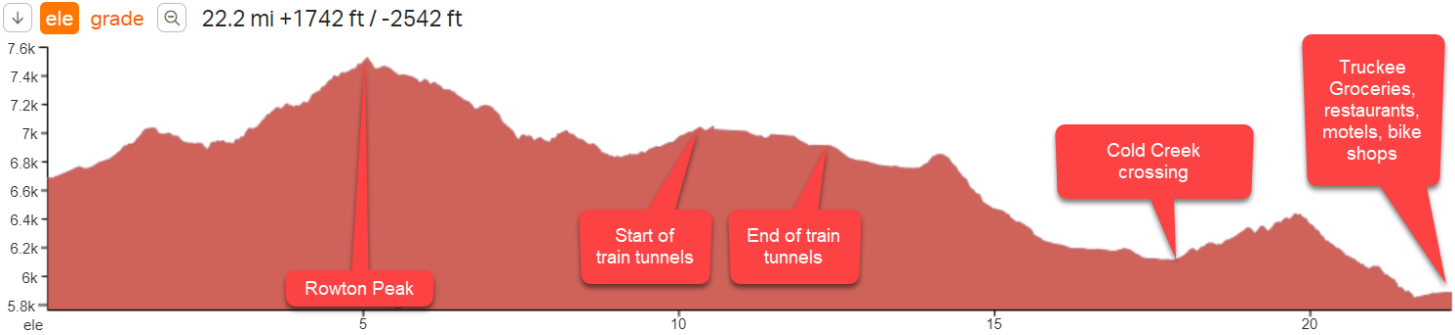
Resupply: Distance & Elevation Gain

Resupply	Start	Travel Between		End	Trip Total		Services at End
		Miles	Gain (ft)		Miles	Gain (ft)	
1	Truckee (Start)	38	4,579	Soda Springs	38	4,579	Beacon Gas Station (6am-10pm); 1 mile farther to Soda Springs General Store (8am-7pm)
2	Soda Springs	22	1,742	Truckee	60	6,321	Rolling through town - Pizza, Save Mart, Subway, McDonalds, Burger Me, Circle K (24hrs)
3	Truckee	40	4,983	Incline Village	100	11,304	7-Eleven (24hrs & bigger food selection than normal), Raley's grocery (7am-11pm lock or bring bike in)
4	Incline Village	39	4,997	Summit Village	139	16,301	Fox & Hound Bar & Grill (7:30am-1am), Tramway Market (7am-11pm)
5	Summit Village	34	4,628	Meyers	173	20,929	.6 mile off route - cafe (6am-2pm), 1 mile off route Liras Supermarket (7am-8pm), two gas stations (6am-11pm)
6	Meyers	11	1,214	Fallen Leaf Lake	184	22,143	Small camp store (10am-6pm, closed 12pm-1pm chips, ice cream, drinks) faucet near store
7	Fallen Leaf Lake	17	1,587	Tahoma	201	23,730	Tahoma Market (6:30am-7pm good sandwich bar), 2 miles farther to Obexer's Store (7am-8pm)
8	Tahoma	29	3,453	Squaw Valley	230	27,183	7-Eleven (24hrs), bathrooms and drinking fountain in park
9	Squaw Valley	22	2,927	Donner Memorial	252	30,110	Drinking fountain outside near front of museum entrance, park has open wifi

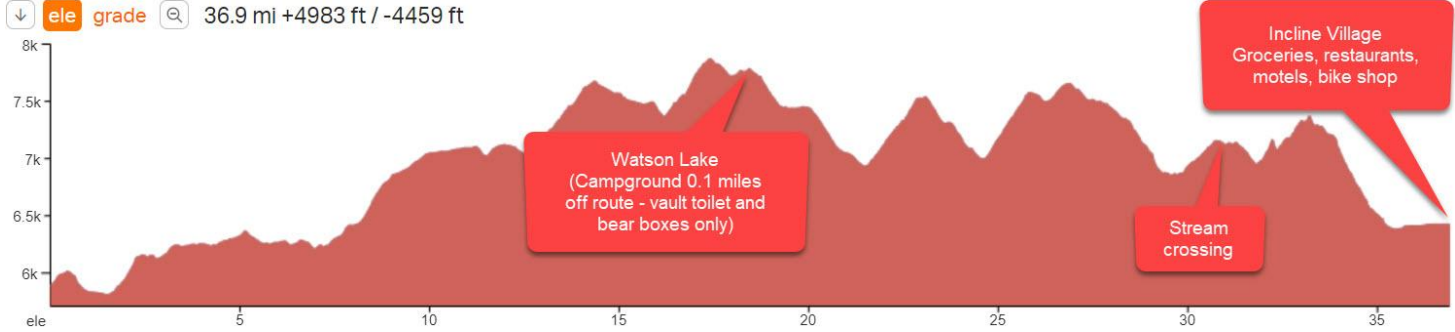
1: Truckee (start) to Soda Springs



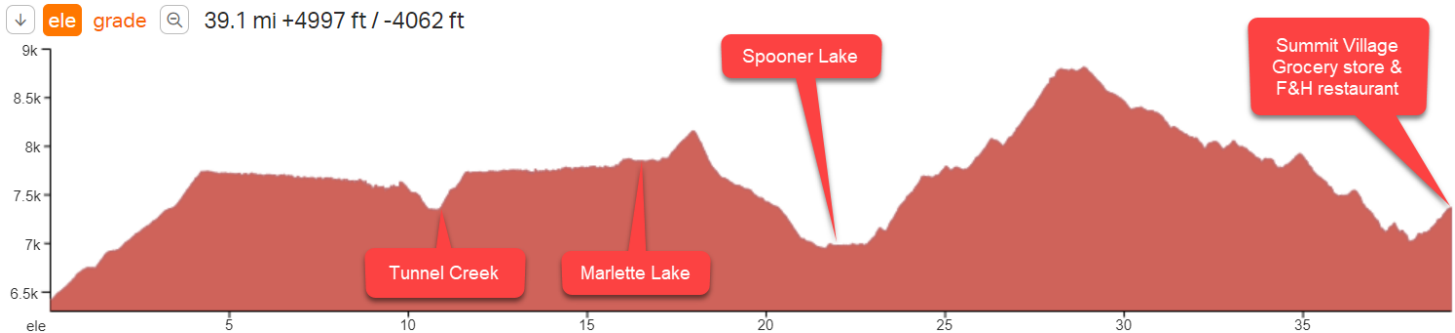
2: Soda Springs to Truckee



3: Truckee to Incline Village



4: Incline Village to Summit Village



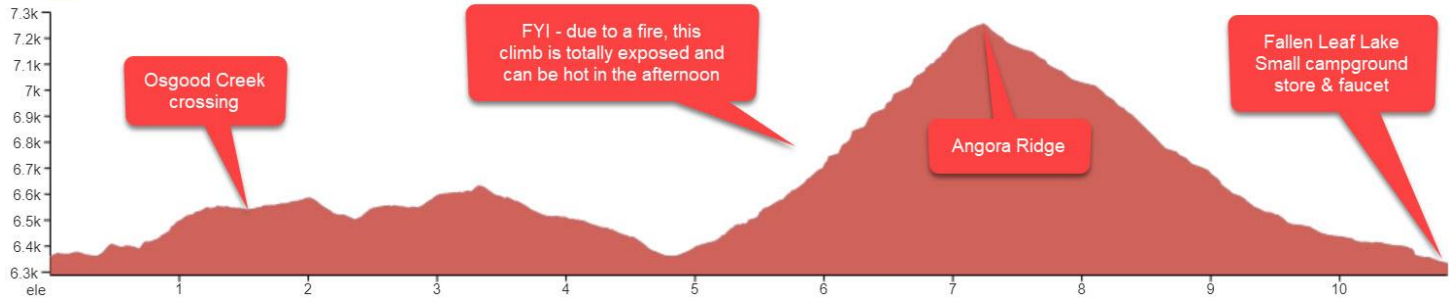
5: Summit Village to Myers - 34 miles, 7.1K

ele grade 34.3 mi +4628 ft / -5660 ft



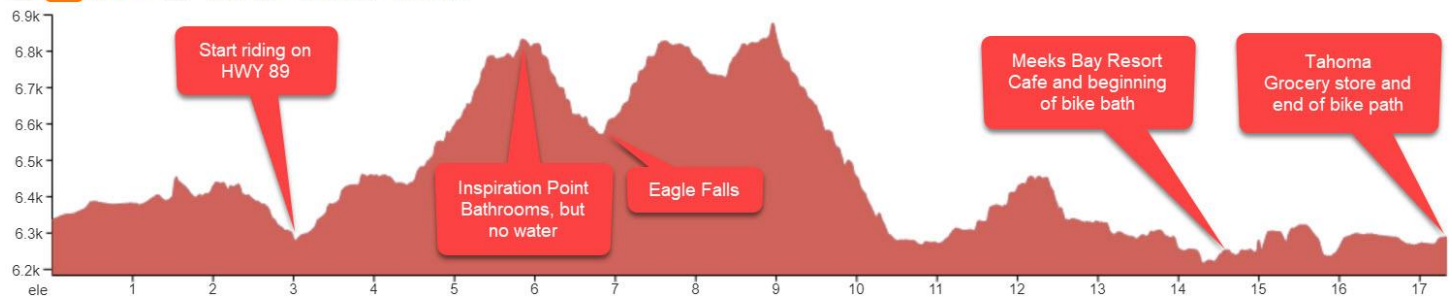
6: Myers to Fallen Leaf Lake

ele grade 10.8 mi +1214 ft / -1243 ft



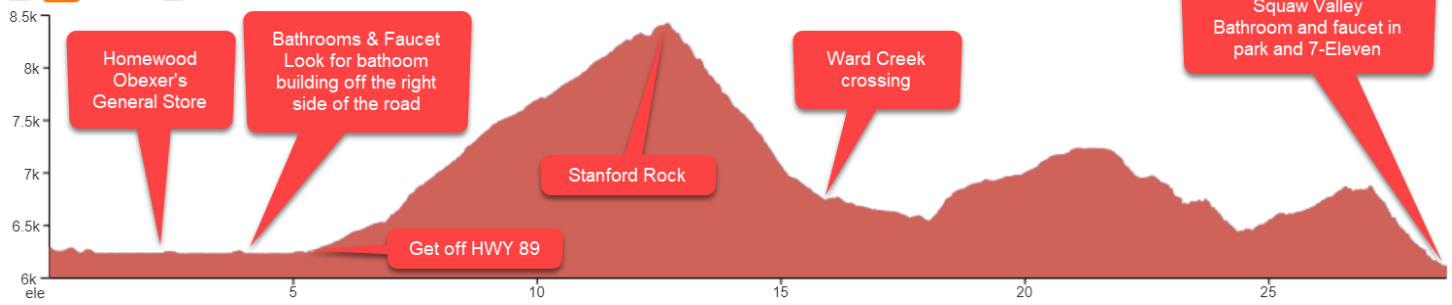
7: Fallen Leaf Lake to Tahoma

ele grade 17.3 mi +1587 ft / -1636 ft



8: Tahoma to Squaw Valley

ele grade 28.6 mi +3453 ft / -3617 ft



9: Squaw Valley to Truckee (finish)

ele surfaces grade 22.0 mi +2927 ft / -3054 ft

